






















HIGHER LEVEL STEWARDSHIP AGREEMENT MAP

Options


- HB  Maintenance of hedgerows/ditches of very high environmental value
- HC/OHC  Management of woodland edges/hedgerow buffer strips
- HC/OHC  Protection of trees
*Number within circle represents number of trees in parcel
- HC/UHC/UOHC  Woodland and orchards
- UHD/UOHD  Visibility of archaeological features on moorland
- HD/OHD  Historic and landscape
- HE/OHE  Buffer strips and grass margins
- HF/OHF  Arable land
- HG/OHG  Encourage a range of crop type
- HJ/OHJ  Maintenance of watercourse fencing
- HJ/OHJ/UHJ/UOHJ  Resource protection
- HK/OHK  Grassland
- HL/OHL/UHL/UOHL  Upland grassland and moorland
- HN  Linear access
(Agreements to November 2010 only)
- HN  Permissive open access
(Agreements to November 2010 only)
- HO  Lowland heathland
- HP  Inter-tidal and coastal
- HQ  Wetland

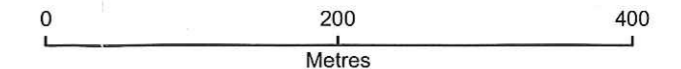
Option codes are annotated on the map. Please see scheme handbooks for detailed explanation of each option code.

Supplement options are annotated where present e.g. HL13, HR4

CA1:PC CP1:GF CL1:WS
   Capital item

Positions of capital items are indicative and for identification purposes only

1234 RLR field number
 Remaining land comprising agreement area



Map provided for the sole purpose of supporting ES Scheme Applications and Agreements.
 Reproduced by permission of Ordnance Survey on behalf of HMSO.
 © Crown copyright and database right 2012. All rights reserved.
 Ordnance Survey licence number 100022021. Map produced by Natural England.

Application Ref: AG00390393

Downe Orchard



15000
162000
543000
543500
544000